






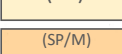





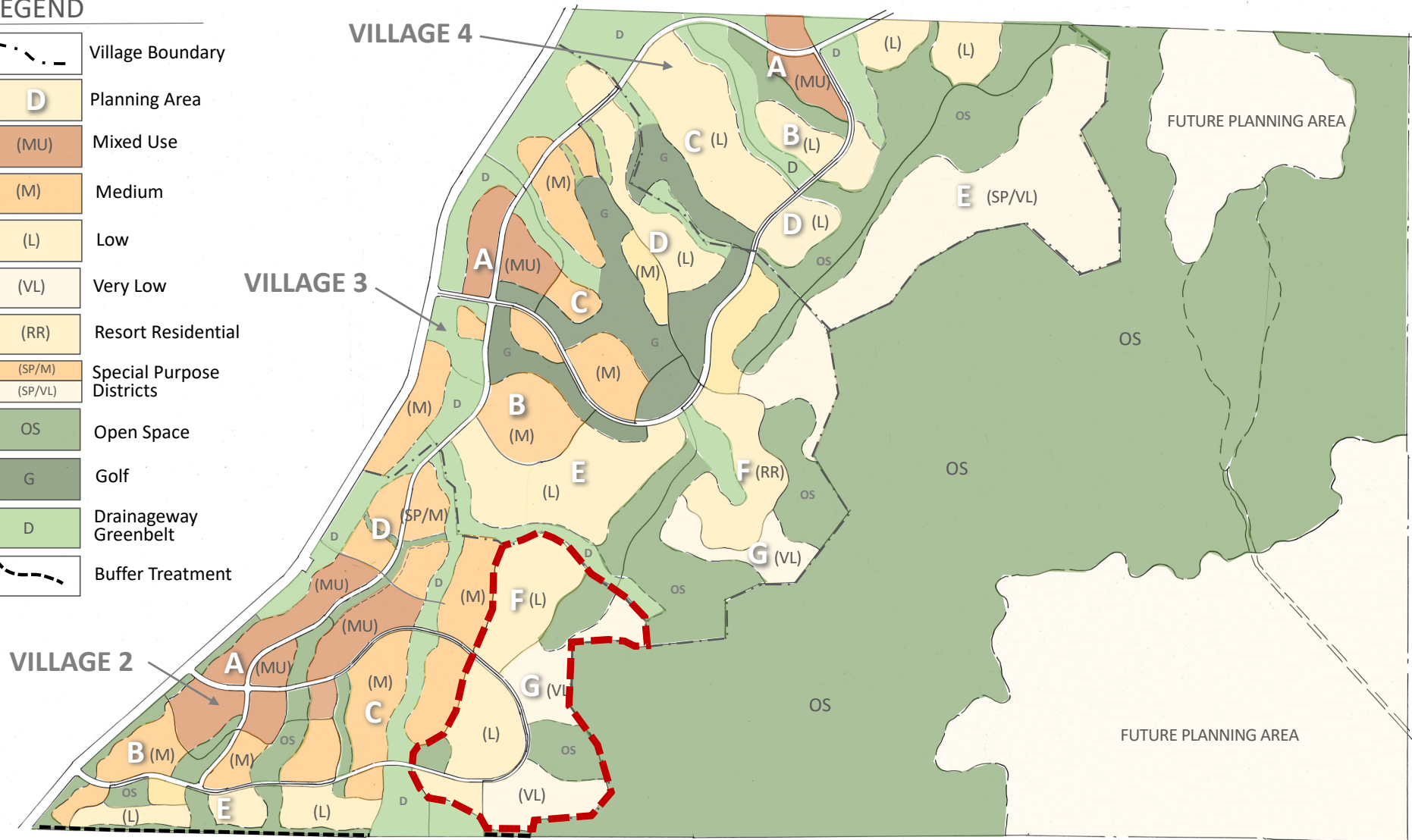


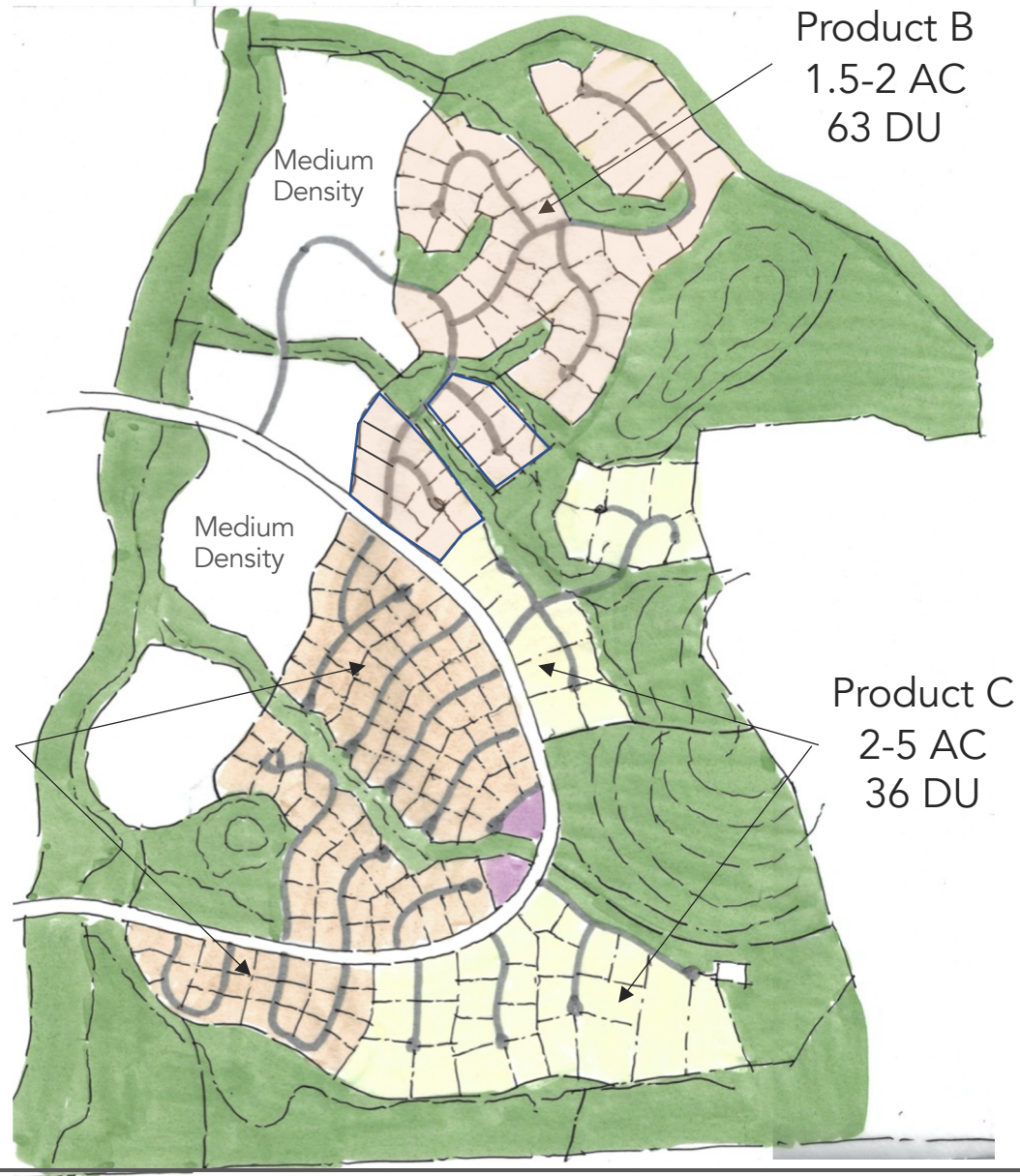
**LEGEND**

-  Village Boundary
-  Planning Area
-  Mixed Use
-  Medium
-  Low
-  Very Low
-  Resort Residential
-  Special Purpose Districts
-  Special Purpose Districts
-  Open Space
-  Golf
-  Drainageway Greenbelt
-  Buffer Treatment



# Campbell Ranch \_ Village 2 \_ Customs District Location

	Zoning	Allowed Lot Size	Ave Size	Number	Zoning
Product A	Low	.33-2	1-1.5	123	142
Product B	Low	.33-2	1.5-2	63	
Product C	Very Low	>2	2-5	36	36
				222	178



# Campbell Ranch \_ Village 2 \_ Customs Sketch Plan A

